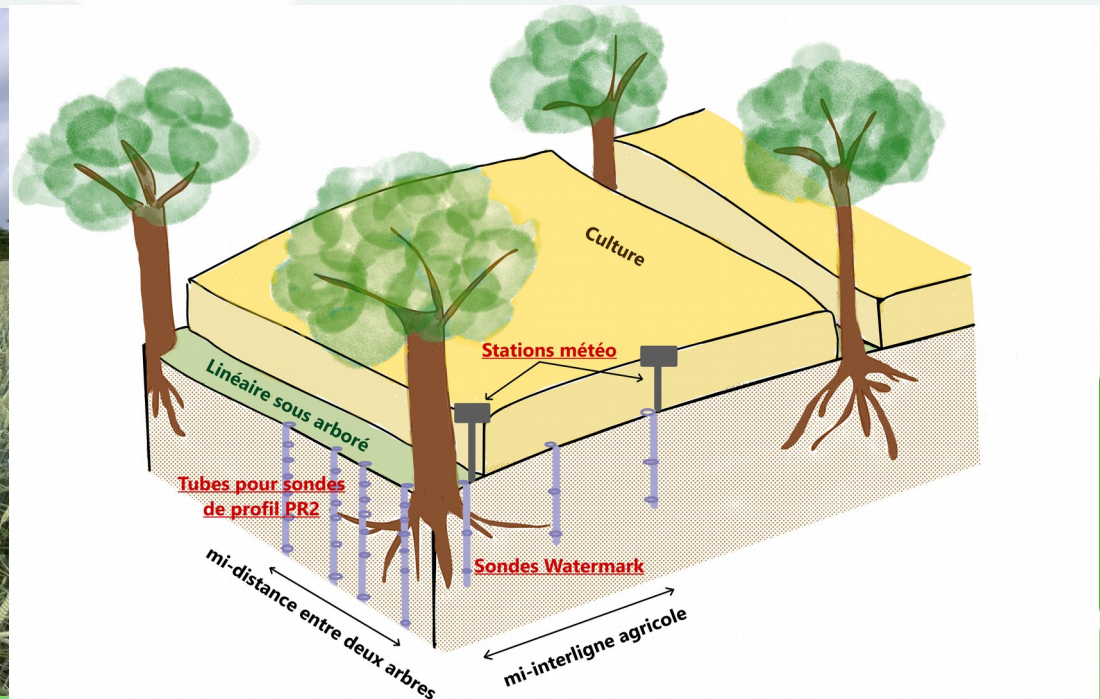


Interactions between trees and crops for water resources in agroforestry in the Grand-Est region

What is agroforestry ?



Instrumenting sites and collecting data

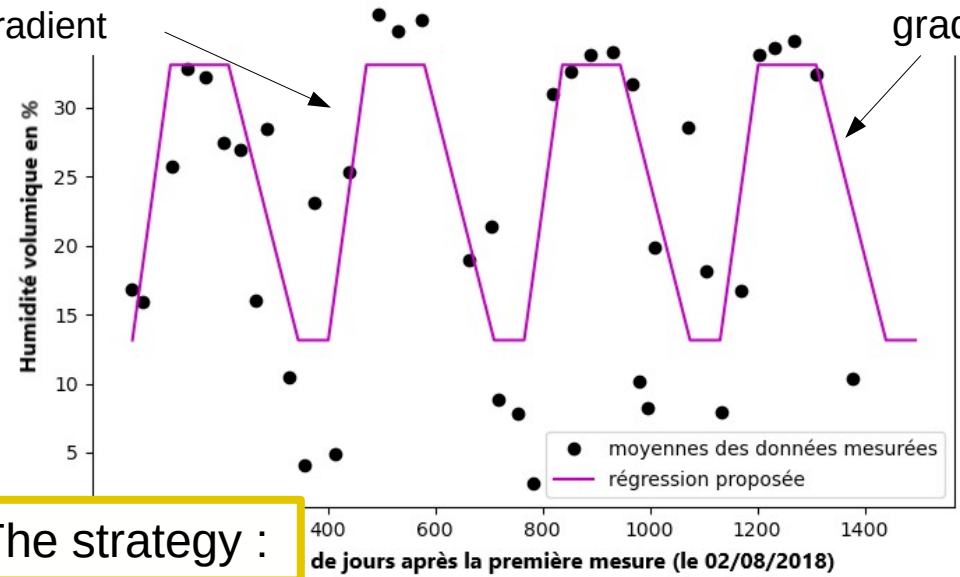
Hypothesis to check :

- More efficient water infiltration
- Share of the biological niche
- Low competition
- Effects of the localisation ?

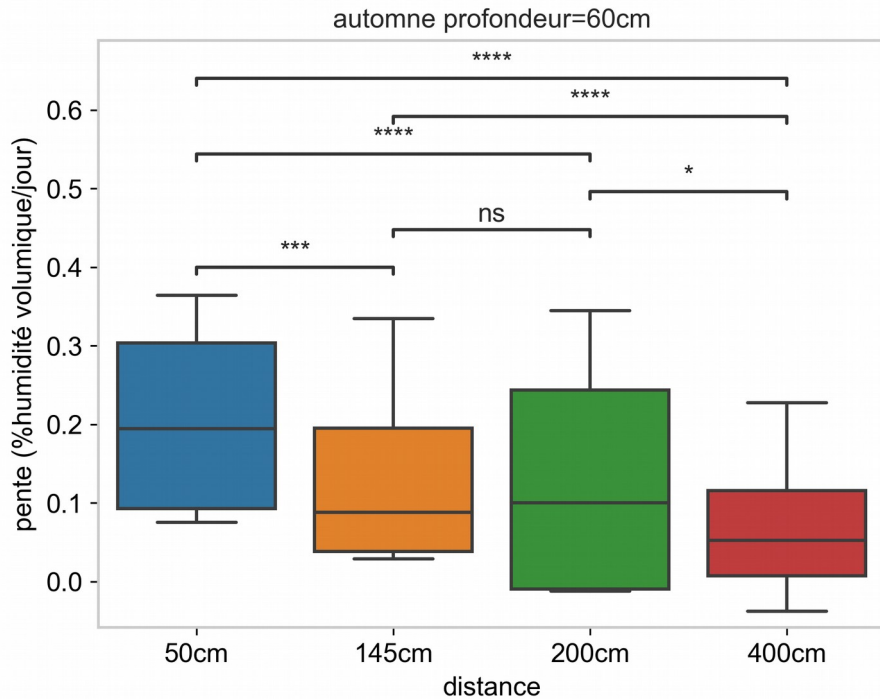
Autumn humidification gradient

Humidité au cours du temps
Montenoy, distance=400cm, profondeur=10cm

Spring dryout gradient



The strategy :



Studying one site

S
T
A
T
S



Comparing sites